



PhillyHistory.org

Map Your Memories

Robert Cheetham, Avencia Incorporated

7 November 2007

www.PhilllyHistory.org



PHILADELPHIA & READING RY.

DANGER
RUN SLOW

9608

10-14-14







40506-10 3-17-49 Cont'd S.D. 102 S.E. S.E. Pumping Station















4453


11.14.10.

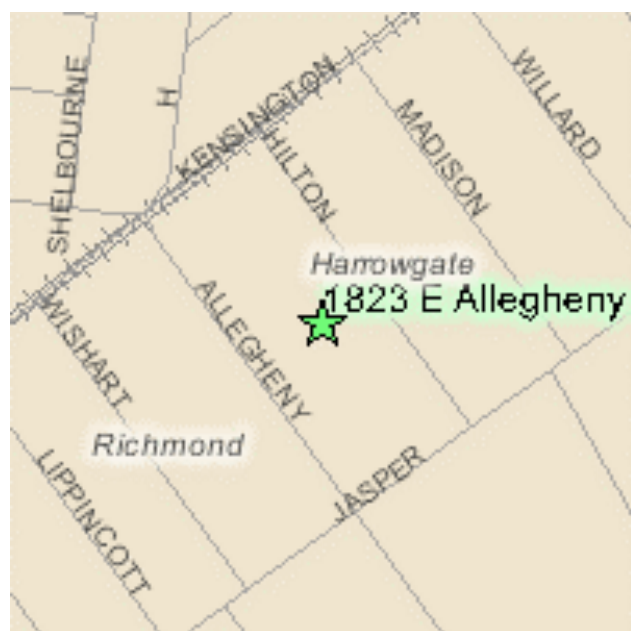














Introduction

- Estimated 2 million images in archives
- 47,000 scanned images
- 55,000 metadata records
- Grows by approx. 2,000 per month
- Focus is on geography, but several thousand do not
- Audience
 - Home owners
 - Historians
 - Genealogists
 - Students
 - Graphic designers
 - Property managers
 - Philly residents, past and present

46,933 Photos and Counting...



URISA
EXEMPLARY SYSTEMS
IN GOVERNMENT
DISTINGUISHED SYSTEM
2007



East on Delaware Bridge (1954)

[See past featured photos](#)

[SEE MORE
INFORMATION](#)
[PURCHASE
THIS PHOTO](#)
[SEE NEARBY
PHOTOS](#)

MAP *your* MEMORIES

The Philadelphia City Archive is one of the country's largest municipal archives, with an estimated 2 million photographs that date from the late 1800's. These gorgeous pictures paint a stunning portrait of Philadelphia and its industry, architecture, culture and people.

» [Search Now](#)

•Date •Neighborhood
•Address •Keyword

» [Register Now](#)



PHILADELPHIA STORIES

The Building of a Great American City

You've missed our Philadelphia Stories exhibit this past August? **Not a problem.**

See and purchase the fine art collection photographs from the exhibit here.

» [Check Out Our Blog!](#)

Oct 18, 2007

The Schuylkill Expressway: Modern Highway or "Worst Mistake"?

Image Search Options

Search - Windows Internet Explorer

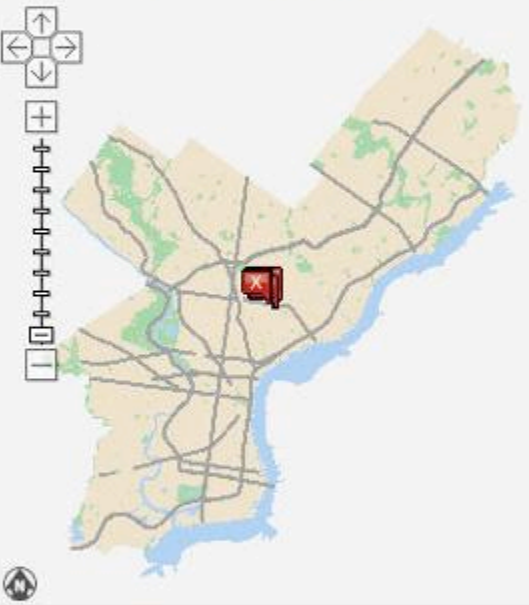
Clear Search

Keywords:

Topics ▾ : Any

Time period ▾ : Anytime

Zoom to: Address ▾ Neighborhood ▾ City



Options

☐ Include records without digitized media.













☐ Include records without a location.

1 2 3 4 5 ... 1171 Next

Results 1 - 24 of 28,083 in displayed map area

Show 24 per page ▾

Nearest to Farthest ▾

 <p>Rorer Street-North- From Westmoreland Street Rorer St & E We... c. 6/3/1953</p>	 <p>Lewis Elkin School E Allegheny Ave ... c. 3/27/1939</p>	 <p>Lewis Elkin School E Allegheny Ave ... c. 3/27/1939</p>	 <p>Lewis Elkin School E Allegheny Ave ... c. 3/27/1939</p>
 <p>E Street-3400-North From Ontario Street E St & E Ontario St c. 6/3/1953</p>	 <p>Lewis Elkin School D St & E Clearfiel... c. 3/27/1939</p>	 <p>Lewis Elkin School D St & E Clearfiel... c. 1/10/1907</p>	 <p>Lewis Elkin School D St & E Clearfiel... c. 1/10/1907</p>
 <p>Lewis Elkin School D St & E Clearfiel... c. 3/27/1939</p>	 <p>Lewis Elkin School D St & E Clearfiel... c. 3/27/1939</p>	 <p>Lewis Elkin School D St & E Clearfiel... c. 3/27/1939</p>	 <p>Lewis Elkin School D St & E Clearfiel... c. 3/27/1939</p>

© Copyright 2001-2007 City of Philadelphia. For comments and suggestions, please contact info@phillyhistory.org. This application was designed and developed by Avenue Incorporated. Application hosting services provided by Philadelphia Media Lab.

Image Search Options - Metadata Searches


Keyword

Keywords:

Topics ▾ : Any

Time period ▾ : Anytime

Zoom to: Address ▾ Neighborhood ▾ City



Options

☐ Include records without digitized media.

☐ Include records without a location.

Tag

Keywords:

Topics ▾ : Any

Topics is a new feature we're working on. Only a handful of records have been assigned topics.

- ☐ Health (29)
- ☐ Horse (79)
- ☐ Hospital (66)
- ☐ Infrastructure (64)
- ☐ Monument (59)
- ☐ Panorama (15)
- ☐ Parade (29)

Clear Cancel Go

Options

☐ Include records without digitized media.

☐ Include records without a location.

Image Date

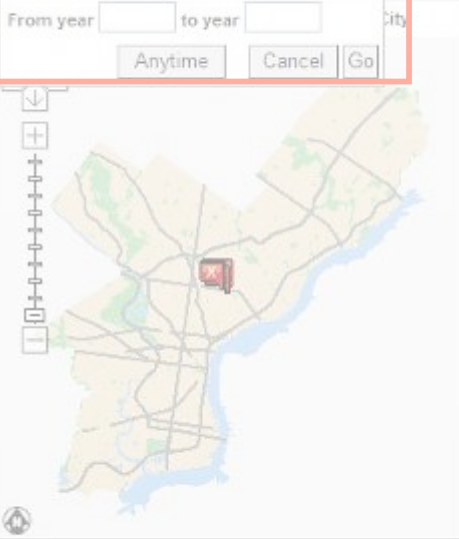
Keywords:

Topics ▾ : Any

Time period ▾ : Anytime

From year to year

Anytime Cancel Go



Options

☐ Include records without digitized media.

☐ Include records without a location.

Image Search Options - Location-based Searches

Address or PlaceName

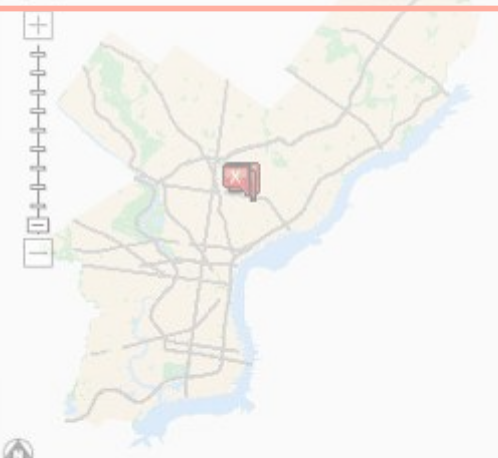
Keywords:

Topics ▾ : Any

Time period ▾ : Anytime

Zoom to: Address ▾ Neighborhood ▾ City

Address, intersection, or Place Name



Options

☐ Include records without digitized media.

☐ Include records without a location.

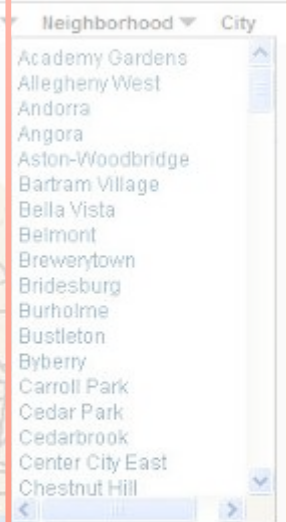
Region

Keywords:

Topics ▾ : Any

Time period ▾ : Anytime

Zoom to: Address ▾ Neighborhood ▾ City



Options

☐ Include records without digitized media.

☐ Include records without a location.

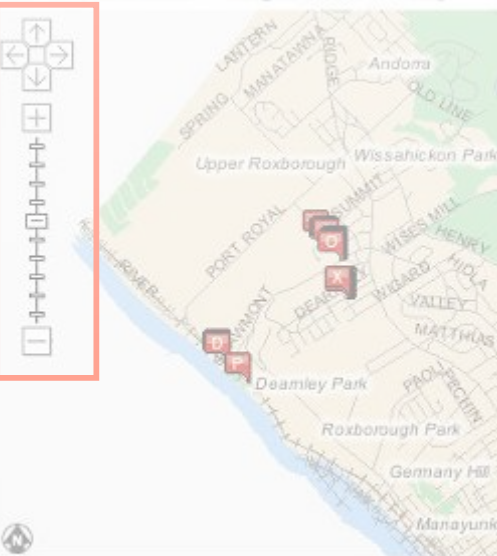
Map Manipulation

Keywords:

Topics ▾ : Any

Time period ▾ : Anytime

Zoom to: Address ▾ Neighborhood ▾ City



Options

☐ Include records without digitized media.

☐ Include records without a location.

Search Results - Thumbnails

Search - Windows Internet Explorer

FamilyHistory.org

Home | Search | Blog | Featured Photos | Newsletter | Links | About

Shopping Cart (0) | Login

Clear Search

Keywords:

Topics ▾ : Any

Time period ▾ : Anytime

Zoom to: Address ▾ Neighborhood ▾ City

Options

☐ Include records without digitized media.

☐ Include records without a location.

Page: Go X

1 2 3 4 5 ... 23 Next

Results 1 - 12 of 265 in displayed map area

Show 12 per page ▾

Nearest to Farthest ▾

A Northwest Corner- 2nd and Market Streets-Looking f N 02nd St & Mar... c. 12/16/1915

B Christ Church - 2nd Street above Market Street N 02nd St & Mar... c. 10/4/1916

C First Town Hall or Old Court House and City Marke N 02nd St & Mar... c. 11/22/1916

D Christ Church N 02nd St & Mar... c. 1929

E South 2nd Street-Market-Interior S 02nd St + Mark... c. 4/5/1927

F South 2nd Street Market-Pine to South Streets-Cel S 02nd St + Mark... c. 4/6/1927

G 2nd Street-North from Market Street-Old Print-Dra N 02nd St & Mar... c. 1/14/1921

H Christ Church - 2nd Street Above Market Street N 02nd St & Mar... c. 11/22/1929

I

J

K

L

Search Results - Image Details

Search - Windows Internet Explorer

Shopping Cart (0) | Printable Version

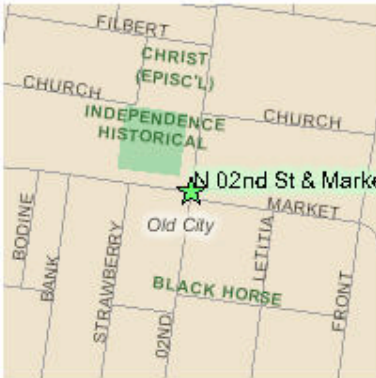
2nd Street and Market Street-Southwest Corner

Information
Purchase Options
Share Photo

Information

Title	2nd Street and Market Street-Southwest Corner
Description	2nd Street and Market Street-Southwest Corner. Newspaper Stand, Men on Corner
Address	N 02nd St & Market St
Date	7/25/1952
Creator	Balionis, Francis
Collection	DOR Archives
Collection ID	Public Works-41807-2
Topics	

See an error? Submit an [Error Report](#)




[SHARE PHOTO](#)
 [PURCHASE THIS PHOTO](#)
 [ADD TO FAVORITES](#)
 [SEE NEARBY PHOTOS](#)


© City of Philadelphia, Department of Records

Options


☐ Include records without digitized media.

☐ Include records without a location.







2nd Street and Market Street-Northwest Corner



2nd Street and Market Street-Southeast Corner



2nd Street and Market Street-Southwest Corner




Before - 2nd Street - Market Street-To Chestnut S


Shopping Cart (0) | Login

Show 12 per page ▾


Nearest to Farthest ▾




First Town Hall or
Old Court House and
City Marke
N 02nd St & Mar...
c. 11/22/1916



Christ Church
N 02nd St & Mar...
c. 1929



2nd Street-North
from Market Street-
Old Print-Dra
N 02nd St & Mar...
c. 1/14/1921



Christ Church - 2nd
Street Above Market
Street
N 02nd St & Mar...
c. 11/22/1929

Search Results - Image Details

Search - Windows Internet Explorer

Clear Search

Keywords:

Topics ▾ : Any

1 2 3 4 5 ... 22 Next

Results 1 - 12 of 264 in displayed map area

Show 12 per page ▾

Nearest to Farthest ▾

Street above Market Street

City Marke
N 02nd St & Mar...
c. 11/22/1916

Christ Church
N 02nd St & Mar...
c. 1929

2nd Street-North
from Market Street-
Old Print-Dra
N 02nd St & Mar...
c. 1/14/1921


Christ Church - 2nd
Street Above Market
Street
N 02nd St & Mar...
c. 11/22/1929

2nd Street and
Market Street-
Southwest Corner
N 02nd St & Mar...
c. 7/25/1952

Before - 2nd Street -
Market Street-To
Chestnut S
N 02nd St & Mar...
c. 10/20/1952

click for detail

City of Philadelphia, Department of Records



Search Results - Image Options

Search - Windows Internet Explorer

Shopping Cart (0) Printable Version

2nd Street and Market Street-Southwest Corner

Information Purchase Options Share Photo

Information

SHARE PHOTO

PURCHASE THIS PHOTO

ADD TO FAVORITES

SEE NEARBY PHOTOS

Title

2nd Street and Market Street-Southwest Corner

Description

2nd Street and Market Street-Southwest Corner.
Newspaper Stand, Men on Corner

Address

N 02nd St & Market St

Date

7/25/1952

Creator

Balionis, Francis

Collection


DOR Archives

Collection ID


Public Works-41807-2

Topics

See an error? Submit an Error Report



© City of Philadelphia, Department of Records



Options


☐ Include records without digitized media.

☐ Include records without a location.


Shopping Cart (0) | Login

Show 12 per page


Nearest to Farthest




First Town Hall or
Old Court House and
City Marke
N 02nd St & Mar...
c. 11/22/1916




Christ Church
N 02nd St & Mar...
c. 1929




2nd Street-North
from Market Street-
Old Print-Dra
N 02nd St & Mar...
c. 1/14/1921




Christ Church - 2nd
Street Above Market
Street
N 02nd St & Mar...
c. 11/22/1929




2nd Street and
Market Street-
Northwest Corner



2nd Street and
Market Street-
Southeast Corner



2nd Street and
Market Street-
Southwest Corner



Before - 2nd Street -
Market Street-To
Chestnut S

Image Sharing

Search - Windows Internet Explorer

Assets | Operations | Configuration | Reports

Clear Search

Keywords:

Topics ▾ :

1 2 3 4 5 ... 22 Next

Results 1 - 12 of 264 in displayed map area

Show 12 per page ▾

Nearest to Farthest ▾

Shopping Cart (0) Printable Version

2nd Street and Market Street-Southwest Corner

Information Purchase Options **Share Photo**

Share Photo

Your Name:

Your Email Address:

Type a message below:

Maximum 1000 characters. You have 1000 left.

Recipient's Email:

*Enter up to 10 email addresses, separated by commas.

Send Mail

☐ include records without a location.

Street above Market

City Marke

2nd St & Mar...
11/22/1916

Christ Church
N 02nd St & Mar...
c. 1929

Street-North
m Market Street-
Print-Dra
2nd St & Mar...
1/14/1921

Christ Church - 2nd
Street Above Market
Street
N 02nd St & Mar...
c. 11/22/1929

Street and
arket Street-
uthwest Corner
2nd St & Mar...
7/25/1952

Before - 2nd Street -
Market Street-To
Chestnut S
N 02nd St & Mar...
c. 10/20/1952

Search Results - Image Options

Search - Windows Internet Explorer

Shopping Cart (0) Printable Version

2nd Street and Market Street-Southwest Corner

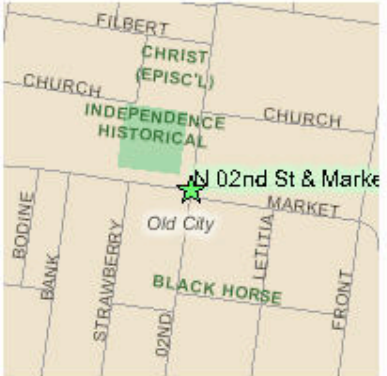
Information Purchase Options Share Photo

Information

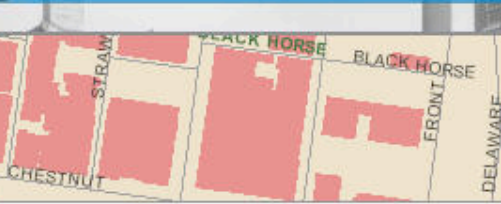
Title	2nd Street and Market Street-Southwest Corner
Description	2nd Street and Market Street-Southwest Corner. Newspaper Stand, Men on Corner
Address	N 02nd St & Market St
Date	7/25/1952
Creator	Balionis, Francis
Collection	DOR Archives
Collection ID	Public Works-41807-2
Topics	

See an error? Submit an Error Report

SHARE PHOTO PURCHASE THIS PHOTO ADD TO FAVORITES SEE NEARBY PHOTOS



City of Philadelphia, Department of Records




Options


☐ Include records without digitized media.

☐ Include records without a location.


Show 12 per page Nearest to Farthest



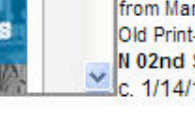
First Town Hall or
Old Court House and
City Marke
N 02nd St & Mar...
c. 11/22/1916



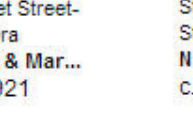
Christ Church
N 02nd St & Mar...
c. 1929




2nd Street-North
from Market Street-
Old Print-Dra
N 02nd St & Mar...
c. 1/14/1921




Christ Church - 2nd
Street Above Market
Street
N 02nd St & Mar...
c. 11/22/1929



2nd Street and
Market Street-
Northwest Corner



2nd Street and
Market Street-
Southeast Corner



2nd Street and
Market Street-
Southwest Corner


Before - 2nd Street -
Market Street-To
Chestnut S

Personal Collection - Favorite Photos


Favorites - Windows Internet Explorer

Favorite Photographs


1 2 3 4 >



Remove




Remove




Remove




Remove




Remove




Remove




Remove




Remove




Remove




Remove



Remove



Remove



© City of Philadelphia, Department of Records

Title: Schuylkill River - Jamming-Looking North
Description: Schuylkill River - Jamming-Looking North.
Address: South St & Schuylkill Ave

Remove

SEE MORE INFORMATION

PURCHASE THIS PHOTO

SEE NEARBY PHOTOS

SHARE PHOTO

Search Results - Image Options

Search - Windows Internet Explorer

Shopping Cart (0) [Printable Version](#)

2nd Street and Market Street-Southwest Corner

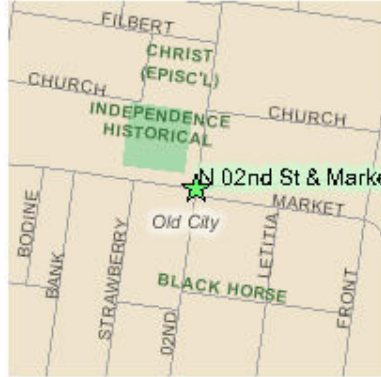
Information | Purchase Options | Share Photo

Information


[SHARE PHOTO](#) [PURCHASE THIS PHOTO](#) [ADD TO FAVORITES](#) [SEE NEARBY PHOTOS](#)

Title	2nd Street and Market Street-Southwest Corner
Description	2nd Street and Market Street-Southwest Corner. Newspaper Stand, Men on Corner
Address	N 02nd St & Market St
Date	7/25/1952
Creator	Balionis, Francis
Collection	DOR Archives
Collection ID	Public Works-41807-2
Topics	

[See an error? Submit an Error Report](#)



© City of Philadelphia, Department of Records



Options

☐ Include records without digitized media.

☐ Include records without a location.

First Town Hall or Old Court House and City Marke
N 02nd St & Mar...
c. 11/22/1916

Christ Church
N 02nd St & Mar...
c. 1929

2nd Street-North from Market Street-Old Print-Dra
N 02nd St & Mar...
c. 1/14/1921

Christ Church - 2nd Street Above Market Street
N 02nd St & Mar...
c. 11/22/1929

2nd Street and Market Street-Northwest Corner

2nd Street and Market Street-Southeast Corner

2nd Street and Market Street-Southwest Corner

Before - 2nd Street - Market Street-To Chestnut S

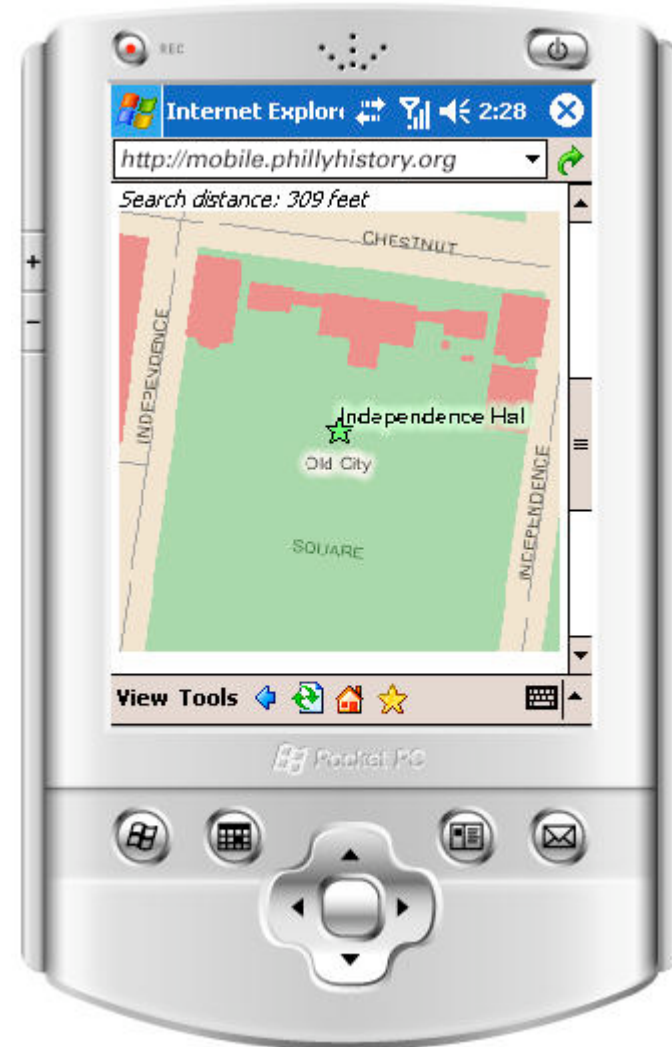
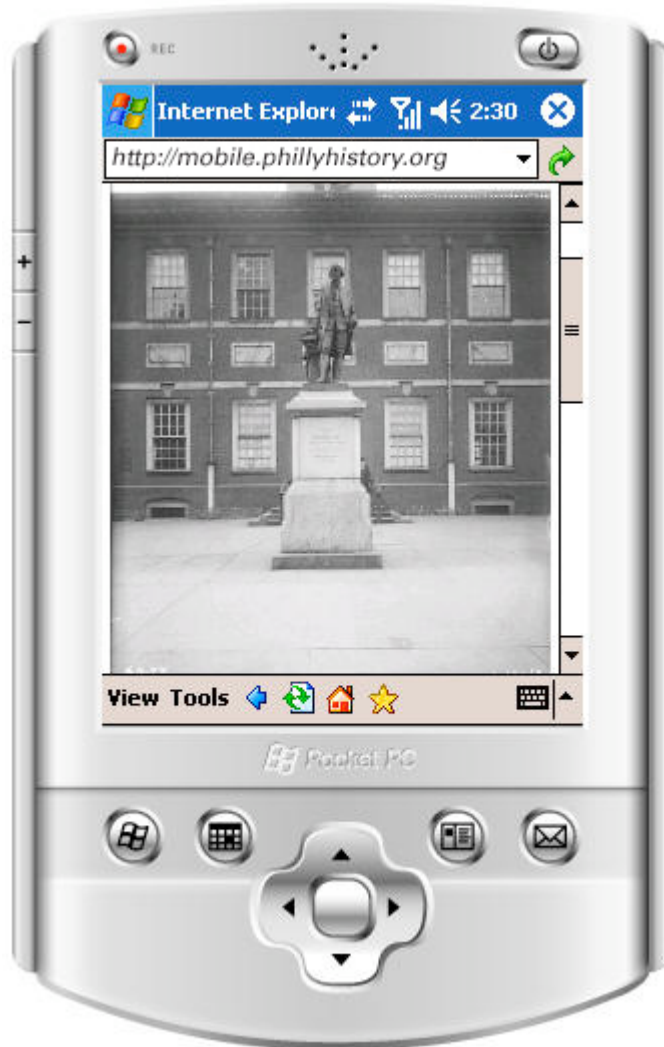
Mobile Edition



Mobile Edition



Mobile Edition



Blog

The PhillyHistory Blog - Windows Internet Explorer

http://www.phillyhistory.org/PhotoArchive/blog/blosxom.pl

Google

The PhillyHistory Blog

Discoveries from the City Archives.

Mon, 11 Jun 2007

Corridor of Commerce

By Heather Newlin



[PURCHASE THIS PHOTO](#) [SEE NEARBY PHOTOS](#)

...*"if Philadelphia is indebted to England for the name High Street, which undoubtedly is the case, nearly every American city or town founded since 1700 is, in turn, indebted to Philadelphia for its Market Street, which is particularly Philadelphian in nomenclature. This...was due to the plan of Penn, who, long before his city was laid out or settled, had provided a wide High street, where markets could be held on regular days of the week under certain restrictions and rules."*

-Joseph Jackson

Market Street, known as High Street until just before the consolidation of the city with its surrounding districts in 1854, has long been an important street in Philadelphia. For much of its existence, this street has been a corridor of both transportation and commerce. As was the case with most walking cities, in the beginning this street was an area that served functions of both residence and commerce. The famed John Wanamaker, for example, opened his first store here on the corner of 6th and Market Streets in 1861. Many more changes were to follow. The development of one section of the street, that which runs from 7th to 12th Streets, has been particularly notable in the past two centuries. Not only was this section of Market Street an important center for progressive era shoppers, but it has also been a site of simultaneous change and continuity since that time.

 City of Philadelphia, Department of Records

One of the early department stores in

Older Stories

- June 2007 (1)
- May 2007 (3)
- April 2007 (2)
- March 2007 (3)
- February 2007 (3)
- January 2007 (2)
- December 2006 (2)
- November 2006 (2)
- October 2006 (2)
- September 2006 (1)
- August 2006 (6)
- July 2006 (5)
- June 2006 (6)
- May 2006 (6)

Story Topics

- All - 44
- Entertainment - 9
- Events and People - 3
- Historic Sites - 9
- Neighborhoods - 2
- Public Services - 10
- Urban Planning - 11

© Copyright 2001-2006 City of Philadelphia Department of Records. For comments and suggestions, please contact [phillyhistory support](#). This application was designed and developed by [Avencia Incorporated](#). Application hosting services provide by [Cartographic Modeling Lab](#)

Metadata



Manage Assets - Metadata Search

Manage Assets - Windows Internet Explorer

Manage Assets

Updated By: heather
From Date: 6/01/07
To Date: 6/30/07
Review Status: All
Geocoding Status: All
Keywords:

Collection Specific Fields

Collection: DOR Archives
Record Group: Historic Commission - PAB
Negative Number:
Sub Number:
Sub Letter:

Add New
Found 59185

Print Envelopes for the 100 displayed
Print All 8x10 | Print All 4x5
Show 100 per page

Updated By	Update Date	Title	Identifier 1	Identifier 2	Identifier 3	Identifier 4	Edit	Delete
hutchins.j@gmail.com	06/19/2007 12:42 PM	of stair & view from southeast or 42nd St.	Historic Commission - PAB	761634	0	A	Edit	Delete
hutchins.j@gmail.com	06/22/2007 03:27 PM	-23-25 Arch St.	Historic Commission - PAB	15124	11		Edit	Delete
hutchins.j@gmail.com	06/22/2007 03:28 PM	r--521-23 Spruce Street	Historic Commission - PAB	6126	123		Edit	Delete
DataImport (DataImport)	01/26/2006 06:04 PM	ect:921 Spruce Street	Historic Commission - PAB	791420	0	D	Edit	Delete
DataImport (DataImport)	01/26/2006 06:04 PM	Pine Street (Garage at Addison St.) Project:	Historic Commission - PAB	762743	0	F	Edit	Delete
DataImport (DataImport)	01/26/2006 06:05 PM	1919 Arch Project:1921 Arch Street Creator:Record	Historic Commission - PAB	26694	0		Edit	Delete
DataImport (DataImport)	01/26/2006 06:05 PM	Masonic Temple at Night Project:1 North Broad Str	Historic Commission - PAB	127302	0	A	Edit	Delete
DataImport (DataImport)	01/26/2006 06:09 PM	Rails--522-518 Spruce Street Project:522 Spruce S	Historic Commission - PAB	13925	9		Edit	Delete
DataImport (DataImport)	01/26/2006 06:09 PM	Project:516 Spruce Street	Historic Commission - PAB	759536	0	A	Edit	Delete
DataImport (DataImport)	01/26/2006 06:09 PM	2116 Spruce Project:2116 Spruce Street	Historic Commission - PAB	12839	9		Edit	Delete
DataImport (DataImport)	01/26/2006 06:09 PM	Masonic Temple Project:1 North Broad Street - Ma	Historic Commission - PAB	127302	0	B	Edit	Delete
heather	06/09/2007 12:20 PM	Project:2101-17 Chestnut Street	Historic Commission - PAB	29979	0	A	Edit	Delete
DataImport (DataImport)	01/26/2006 06:19 PM	1618 Spruce St. Project:1616-1618 Spruce Street	Historic Commission - PAB	29084	5		Edit	Delete
DataImport (DataImport)	01/26/2006 06:19 PM	[Building on South Broad Street] Project:Broad St	Historic Commission - PAB	138371	0	B	Edit	Delete
DataImport (DataImport)	01/26/2006 06:19 PM	1300 Spruce St. Project:1300 Spruce Street	Historic Commission - PAB	760355	0	D	Edit	Delete

Manage Assets - Metadata Search

Manage Assets - Windows Internet Explorer

Manage Assets

Updated By: From Date: To Date: Review Status: Geocoding Status: Keywords:

Collection Specific Fields


Collection: Record Group: Negative Number: Sub Number: Sub Letter:

[Add New](#) Print Envelopes for the 37 displayed [Print All 8x10](#) | [Print All 4x5](#)

Found 37

Updated By	Update Date	Review Status	Geocode Status	Title	Record Group	Negative Number	Sub Number	Sub Letter		
heather	06/09/2007 12:20 PM	Approved	GeoCoded	Project:2101-17 Chestnut Street	Historic Commission - PAB	29979	0	A	Edit	Delete
heather	06/14/2007 10:45 AM	Approved	GeoCoded	523 Arch St.	Historic Commission - PAB	45276	0		Edit	Delete
heather	06/09/2007 12:21 PM	Approved	GeoCoded	Interior: Southwest Corner	Historic Commission - PAB	137421	0	A	Edit	Delete
heather	06/09/2007 12:21 PM	Approved	GeoCoded	523 Arch St. (Rear)	Historic Commission - PAB	45275	0		Edit	Delete
heather	06/14/2007 10:45 AM	Approved	GeoCoded	Project:920 Walnut Street	Historic Commission - PAB	12402	3		Edit	Delete
heather	06/14/2007 10:45 AM	Approved	GeoCoded	Project:919 Spruce Street	Historic Commission - PAB	791414	0	E	Edit	Delete
heather	06/14/2007 10:49 AM	Approved	GeoCoded	539 Spruce 537	Historic Commission - PAB	616	0		Edit	Delete
heather	06/14/2007 10:49 AM	Approved	GeoCoded	1411- 1423 Chestnut Street; Girard Bank Annex	Historic Commission - PAB	137421	0	B	Edit	Delete
heather	06/14/2007 10:50 AM	Approved	GeoCoded	335 Arch	Historic Commission - PAB	18965	20	A	Edit	Delete
heather	06/14/2007 10:50 AM	Approved	GeoCoded	Project:525 1/2 Spruce Street	Historic Commission - PAB	759444	0	B	Edit	Delete
heather	06/14/2007 10:50 AM	Approved	GeoCoded	Project:525 1/2 Spruce Street	Historic Commission - PAB	759444	0	C	Edit	Delete
heather	06/14/2007 10:50 AM	Approved	GeoCoded	S. W. Cor. 5th & Arch Sts., Free Quakers Meeting	Historic Commission - PAB	34442	0		Edit	Delete
heather	06/14/2007 10:51 AM	Approved	GeoCoded	Free Quaker Meeting, S. W. cor Arch & 5th	Historic Commission - PAB	17806	3		Edit	Delete
heather	06/14/2007 11:39 AM	Approved	GeoCoded	First Unitarian Church	Historic Commission - PAB	21145	21		Edit	Delete
heather	06/14/2007 11:39 AM	Approved	GeoCoded	122 Spruce St.	Historic Commission - PAB	37286	0		Edit	Delete
heather	06/14/2007 11:39 AM	Approved	GeoCoded	N.W. c. 4th & Walnut Sts	Historic Commission - PAB	917	0	B	Edit	Delete

Manage Assets - Edit Page

Edit Asset - Windows Internet Explorer		
<div>Edit Asset</div> <div><div>Print 8x10 Print 4x5 Save</div></div>		
<div><div><input checked="" type="checkbox"/> Display on Web</div><div>Collection DOR Archives</div><div>* Record Group Historic Commission - PAB</div><div>* Negative Number 45275</div><div>Sub Number 0 Sub Letter</div><div>* Title 523 Arch St. (Rear)</div><div>* Description 523 Arch St. (Rear) Project:Arch Street--500 Block Creator:Philadelphia Contributionship; reproduced by Photographic Unit. P. C. 12692, H. S. P.</div><div>Month Day Year 1911</div><div>Image Type Select one...</div><div>Condition Select one...</div><div>Client Unspecified</div><div>Image Size Select one...</div><div>Photographer 1 Select one...</div><div>Photographer 2 Select one...</div><div>Folder Number</div><div>Envelope Number</div></div>	<div><div>Media</div><div>Local media file: Browse... <div>Upload Media</div></div><div><div>Original Filename PATPHC2004-02-26/008.tif</div><div>Created By ArchivesPhotoLoader</div><div>Created Date 1/26/2006 6:38:50 PM</div><div>Updated By ArchivesPhotoLoader</div><div>Updated Date 1/26/2006 6:38:50 PM</div><div>Delete</div></div><div><div><div>City of Philadelphia, Department of Records</div><div></div></div></div></div>	<div><div>Location</div><div><input type="checkbox"/> Not enough information to provide a location</div><div>500 ARCH ST Geocode</div><div><input checked="" type="checkbox"/> The location has been geocoded. <div>Show Map</div></div></div> <div><div>Tags</div><div><div>Aerial View Architecture Art Boat Bridge Car Cemetery Church Construction Delaware River</div><div>Add >> << Remove</div><div>People</div></div><div><div>Featured Asset Status</div><div>Make this a Featured Asset</div></div></div>

Configuration - Organizations

Organizations

	Organizational Unit	Organization	Location	State	Country	Created By	Created Date	Updated By	Updated Date
Edit Delete	Development	Avencia Incorporated	Philadelphia	PA	USA	rtuttle	7/14/2006 4:30:00 PM	rtuttle	8/18/2006 5:35:39 PM
Edit Delete	Department of Records	City of Philadelphia	Philadelphia	PA	USA	rtuttle	8/24/2006 12:53:12 PM	rtuttle	8/24/2006 12:53:12 PM
Edit Delete	Public User	PhillyHistory.Org	Philadelphia	PA	USA	rtuttle	11/29/2006 5:11:12 PM	rtuttle	11/29/2006 5:11:12 PM

Add a new Organization

*Organizational Unit	*Organization Name	*Location	*Island	*Country	
<input type="text"/>	<input type="text"/>	<input type="text"/>	Pick one... <input type="button" value="v"/>	NZ <input type="button" value="v"/>	<input type="button" value="Add"/>

** indicates required field*

Configuration - Collections

Collections

	Organization	Name
Delete Select	Department of Records, City of Philadelphia	DOR Archives

Organization:	<div>Pick one... ▼</div>
Name:	<div></div>
Description:	<div></div>
Contact Name:	<div></div>
Phone:	<div></div>
Url:	<div></div>
Payment Method:	<div>None ▼</div>
Media Class:	<div>Pick one... ▼</div>
Watermark:	<div><div></div><div>Browse...</div></div>
<div>Insert Cancel</div>	

Configuration - Manage Field Definitions

Manage Field Definitions

Collections / Fields

[-] DOR Archives

- Asset : Identifier1 as Record Group
- Asset : Identifier2 as Negative Number
- Asset : Identifier3 as Sub Number
- Asset : Identifier4 as Sub Letter
- Asset : Creator1 as Photographer 1
- Asset : Creator2 as Photographer 2
- Asset : SearchTerm1 as Folder Number
- Asset : SearchTerm2 as Envelope Number
- Asset : Attribute1 as Client
- Asset : Attribute2 as Image Size
- Asset : Condition as Condition
- Asset : Type as Image Type

Field Definition

Collection:	DOR Archives
Table Name:	Asset
Field Name:	Identifier1
Data Type:	ListType
Data Length:	50
Label Text:	Record Group
Visible:	<input checked="" type="checkbox"/>
Required:	<input checked="" type="checkbox"/>
Description:	
Edit Delete New	

ListType Values

	Field Value
Edit Delete	Centennial
Edit Delete	City Archives
Edit Delete	Department of City Transit
Edit Delete	Department of Public Property
Edit Delete	Department of Public Safety
Edit Delete	Department of Records
Edit Delete	Department of Streets
Edit Delete	Historic Commission
Edit Delete	Historic Commission - PAB
Edit Delete	Law
Edit Delete	Public Works
Edit Delete	Public Works-Water Construction
Edit Delete	Reading Railroad
Edit Delete	Redevelopment Authority
Edit Delete	Schools
Edit Delete	Schools-Blueprint & Plan Negatives
Edit Delete	Wharves, Docks and Ferries

New Value: [Add](#)

Interoperability

Query Strings, RSS, GeoRSS, KML



Creating search links

You can create a link to an area of interest in the city by using the following URL and parameters. There is one required parameter and several optional parameters for specifying a location, keywords, and time period.

Required Parameter

The action parameter must be set to link.

```
www.phillyhistory.org/PhotoArchive/Search.aspx?action=link&...
```

Location Parameters

To search by a location the system needs to know the type of location and one or more required parameters for the type of search.

Be aware that any spaces in a parameter value must be replaced with either %20 or +.

Address - A Philadelphia street address, intersection or place name.

```
type=address&address=340+N+12th+St
```

Neighborhood - A neighborhood name from the list below. Case matters.

```
type=neighborhood&neighborhood=East+Fallis
```

Point - City coordinates in PA State Plane South Feet

```
type=point&x=2694843&y=238539
```

Area - City coordinates in PA State Plane South Feet.

```
type=area&minx=2694600&miny=238400&maxx=2694900&maxy=238700
```

Buffering the Search - Address and Point type searches can be buffered by some amount in feet. The default is 500 feet.

```
type=address&address=340+N+12th+St&buffer=200
```

```
type=point&x=2694843&y=238539&buffer=300
```

Neighborhood List

Academy Gardens	Glenwood	Pennypack Woods
Allegheny West	Graduate Hospital	Penrose
Andorra	Grays Ferry	Point Breeze
Angora	Greenwich	Port Richmond
Aston-Woodbridge	Haddington	Powelton
Bartram Village	Harrowgate	Queen Village
Bella Vista	Hartranft	Rhawnhurst
Belmont	Haverford North	Richmond
Brewerytown	Hawthorne	Rittenhouse
Bridesburg	Holmesburg	Riverfront

Franklin Mills	Old City	Wissahickon
Franklinville	Olney	Wissahickon Hills
Garden Court	Overbrook	Wissahickon Park
Germantown, East	Oxford Circle	Wissanoming
Germantown, Morton	Packer Park	Wister
Germantown, Penn Knox	Parkwood Manor	Woodland Terrace
Germantown, Southwest	Paschall	Wynnefield
Germantown, West Central	Passyunk	Wynnefield
Germantown, Westside	Pennsport	Wynnefield Heights
Germany Hill	Pennypack	Yorktown
Girard Estates	Pennypack Park	

Keywords

The title and description text fields will be searched for the keywords provided.

```
keywords=bank&girard
```

Topics

A query for one or more topics can be made by providing a comma separated list of topics. Assignment of topics is a relatively new feature and has a limited number of records.

```
topics=Railroad,Construction
```

The list of topics is growing. Below are the currently available topics along with the number of records assigned to the topic in parenthesis.

Aerial View (177)	Delaware River (221)	People (3071)
Architecture (8815)	Health (31)	Railroad (806)
Art (668)	Horse (90)	Restaurant (109)
Boat (133)	Hospital (63)	Schuylkill River (262)
Bridge (1722)	Infrastructure (716)	Store (1004)
Car (4801)	Monument (45)	Theatre (25)
Cemetery (45)	Panorama (20)	Transportation (164)
Church (231)	Parade (29)	Wagon (67)
Construction (4376)	Park (418)	

From Date and/or To Date

Time period can be searched in three ways. Currently the date is only the year.

After or during a year

```
fromDate=1915
```

Before or during a year

```
toDate=1937
```

Between a range of years

```
fromDate=1915&toDate=1937
```

MuralBase

Philadelphia muralBase - Windows Internet Explorer

http://PhillyHistory.org

Home | Search | Blog | Featured Photos | Fine Art Collection | Newsletter | Links | About

Shopping Cart (0) | Login

Clear Search Bookmarks

Keywords:

Topics : Any

Time period : Anytime

Zoom to: Address Neighborhood City

Photo: unkn Time Frame

Advanced Options

☐ Include records without digitized media.

☐ Include records without a location.

Records changed anytime

1 2 3 4 Next

Results 1 - 12 of 43 in displayed map area

Show 12 per page

Nearest to Farthest

A Widening of Vine Street-East on Vine Street from Vine St & N Marv... c. 8/25/1949

B Widening of Vine Street-Looking West on Vine Stre Vine St & N Marv... c. 8/25/1949

C Widening Vine Street-Showing Removal of Reading R Vine St & N Marv... c. 10/24/1949

D Banners-South Side of Vine Street-Between 12th an Vine St & N 12th St c. 2/21/1936

E Illegal Water Connection-309-311 North 12th Stree 309 N 12th St c. 7/8/1949

F Pearl Street-Between 12th and 13th Streets-Lookin Pearl St & N 12th... c. 3/24/1930

G Reading Railroad Bridge-Over Vine Street-Between N 11th St & Vine St c. 2/16/1951

H Reading Railroad Bridge-Over Vine Street-Between N 11th St & Vine St c. 2/16/1951

I

J

K

L

OPEN IN GOOGLE EARTH (first 100 results)

Bookmarks → RSS

Search - Windows Internet Explorer

PhillyHistory.org

Home | **Search** | Blog | Featured Photos | Newsletter | Links | About | Shopping Cart (0) | Your Account | Logout [afretz@avencia.com]

Clear Search **Bookmarks**

Keywords:

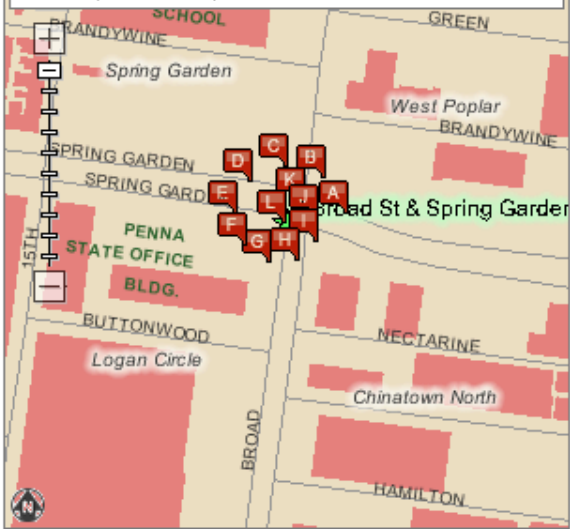
Topics ▾ : Any

Time period ▾ : Anytime

Zoom to: Address ▾ Neighborhood ▾ City

N Broad St & Spring Garden St

Address, Intersection, or Place Name



Options

☐ Include records without digitized media.













☐ Include records without a location.

1 2 3 4 5 6 Next

Results 1 - 12 of 71 in displayed map area

Show 12 per page ▾

Nearest to Farthest ▾

			
Site of Spring Garden St entrance, west side of B N Broad St & Spr... c. 9/26/1924	Baldwin locomotive works, N end office SW corner N Broad St & Spr... c. 5/5/1925	Baldwin Locomotive Works N Broad St & Spr... c. 5/5/1925	Parade at Broad Street North of Spring Garden Str N Broad St & Spr... c. 1909
			
Parade at Broad Street and Spring Garden Street N Broad St & Spr... c. 1909	Parade at Broad Street and Spring Garden Street N Broad St & Spr... c. 1909	Broad St and Spring Garden N Broad St & Spr... c. 11/6/1914	North View-Of Broad Street-From North Side-Of Sp N Broad St & Spr... c. 9/24/1952
			
After-New Lighting	Broad Street-North	Northwest Corner -	Broad and Spring

Bookmarks

Search - Windows Internet Explorer

PhillyHistory.org

Home | **Search** | Blog | Featured Photos | Newsletter | Links ▾ | About ▾ | Shopping Cart (0) | Your Account ▾ | Logout [MeganEditor] | Assets ▾ | Operations ▾

Clear Search

Keywords: Enter a name and hit 'Save' to Bookmark this search.

Topics ▾ Angora Save

Time period

Zoom to:

You have 50 bookmarks left. Close Window

Advanced Options

☐ Include records without digitized media.


1 2 3 4 5 ... 16 Next

Results 1 - 12 of 186 in displayed map area

Show 12 per page ▾


Nearest to Farthest ▾

A




Northwest View
Esso Station at 58th
Street and E
S 58th St & Elmw...
c. 3/28/1955

B




West View Esso
Station at 58th
Street and Elmwood
S 58th St & Elmw...
c. 3/28/1955

C




South View Esso
Station at 58th
Street and Elmwood
S 58th St & Elmw...
c. 3/28/1955

D




West View Esso
Station at 58th
Street and Elmwood
S 58th St & Elmw...
c. 3/28/1955

E




West View-Of 12
Feet 6 Inches
Tunnel-From Station
S 58th St & Elmw...
c. 9/19/1952

F




East View-Of 12
Feet 6 Inches
Tunnel-From Station
S 58th St & Elmw...
c. 9/19/1952

G




East View-Of 12
Feet 6 Inches
Tunnel-From Station
S 58th St & Elmw...
c. 9/19/1952

H




East View-Of 12
Feet 6 Inches
Tunnel-From Station
S 58th St & Elmw...
c. 9/19/1952

I




East View-Of 12
Feet 6 Inches
Tunnel-From Station
S 58th St & Elmw...
c. 9/19/1952

J




West View-Of 12
Feet 6 Inches
Tunnel-From Station
S 58th St & Elmw...
c. 9/19/1952

K



North View of Esso
Station at 58th
Street and Elmwood
S 58th St & Elmw...
c. 3/28/1955

L



Contract S.D. 131

Bookmarks

Search - Windows Internet Explorer

PhillyHistory.org

Home | **Search** | Blog | Featured Photos | Newsletter | Links ▾ | About ▾ | Shopping Cart (0) | Your Account ▾ | Logout [MeganEditor] | Assets ▾ | Operations ▾

Clear Search

Keywords

Topics ▾

Time period

Zoom to:

Angora

View bookmark

You have 49 bookmarks left. Close Window

Advanced Options

☐ Include records without digitized media.

Bookmarks ▾

Enter a name and hit 'Save' to Bookmark this search.

PhillyHistory Bookmark

Save


1 2 3 4 5 ... 3018 Next

Results 1 - 12 of 36,209 in displayed map area

Show 12 per page ▾


Nearest to Farthest ▾

A




Rorer Street-North-From Westmoreland Street
Rorer St & E We...
c. 6/3/1953

B




Lewis Elkin School
E Allegheny Ave ...
c. 3/27/1939

C




Lewis Elkin School
E Allegheny Ave ...
c. 3/27/1939

D




Lewis Elkin School
E Allegheny Ave ...
c. 3/27/1939

E




E Street-3400-North
From Ontario Street
E St & E Ontario St
c. 6/3/1953

F




Lewis Elkin School
D St & E Clearfiel...
c. 3/27/1939

G




Lewis Elkin School
D St & E Clearfiel...
c. 1/10/1907

H




Lewis Elkin School
D St & E Clearfiel...
c. 1/10/1907

I




Lewis Elkin School
D St & E Clearfiel...

J




Lewis Elkin School
D St & E Clearfiel...

K



Lewis Elkin School
D St & E Clearfiel...

L




Lewis Elkin School
D St & E Clearfiel...

RSS Feeds

PhillyHistory.org: Angora - Windows Internet Explorer


PhillyHistory.org: Angora

You are viewing a feed that contains frequently updated content. When you subscribe to a feed, it is added to the Common Feed List. Updated information from the feed is automatically downloaded to your computer and can be viewed in Internet Explorer and other programs. [Learn more about feeds.](#)

 [Subscribe to this feed](#)

Contract S.D.-131-Southwest-5537 to 5533 Wheeler

→




Contract S.D.-131-Southwest-5537 to 5533 Wheeler Street. Man Standing on Steps

Updated on: 6/14/2007 3:49:44 PM

Contract S.D.-131-Southwest-5539 to 5535 Wheeler

→




Contract S.D.-131-Southwest-5539 to 5535 Wheeler Street. Bike on Walkway

Updated on: 6/14/2007 3:54:12 PM

Gibson Avenue-Looking West

→



Gibson Avenue-Looking West.

Updated on: 6/4/2007 12:40:04 PM

Displaying 16 / 16

• All 16

Sort by:

▼ Date
Title

GeoRSS

PhillyHistory.org: Angora - Google Maps - Windows Internet Explorer

http://maps.google.com/

Google Maps e.g., "10 market st, san francisco" or "hotels near lax"

porhood&neighborhood=Angora&sortOrder=Distance&name=Angora Search Maps

Search the map Find businesses Get directions

Search Results My Maps

Save to My Maps

PhillyHistory.org: Angora
The 10 most recently changed records.

- ✓ [Before and After-Elmwood Avenue 56th Street to 5](#)
Before and After-Elmwood Avenue 56th.
- ✓ [Contract S.D.-131 - Southwest-Grays Meta Works -](#)
Contract S.D.-131 - Southwest-Grays Meta
- ✓ [Contract S.D.-131-Southwest - 2206 to 221 South](#)
Contract S.D.-131-Southwest - 2206 to 221
- ✓ [Contract S.D.-131-Southwest-2200 to 2204 South 56](#)
Contract S.D.-131-Southwest-2200 to 2204
- ✓ [Contract S.D.-131-Southwest-2200 to 2206 South 56](#)
Contract S.D.-131-Southwest-2200 to 2206
- ✓ [Contract S.D.-131-Southwest-2214 to 2218 South 56](#)
Contract S.D.-131-Southwest-2214 to 2218
- ✓ [Contract S.D.-131-Southwest-2313 to 2317 South 1](#)
Contract S.D.-131-Southwest-2313 to 2317
- ✓ [Contract S.D.-131-Southwest-2313 to 2317 South 1](#)
Contract S.D.-131-Southwest-2313 to 2317
- ✓ [Contract S.D.-131-Southwest-5543 to 5539](#)
Contract S.D.-131-Southwest-5543 to 5539

Contract S.D.-131-Southwest-5569 to 5565 Wheeler

www.phillyhistory.org

Contract S.D.-131-Southwest-5569 to 5565 Wheeler Street.

Updated on: 6/14/2007 3:48:27 PM

[Search nearby](#) - [Save to My Maps](#)

100 ft 50 m

©2007 Google - Map data ©2007 NAVTEQ™ - [Terms of Use](#)

GoogleEarth

PhillyHistory.org

Home | Search | Blog | Featured Photos | Fine Art Collection | Newsletter | Links | About

Shopping Cart (0) | Login

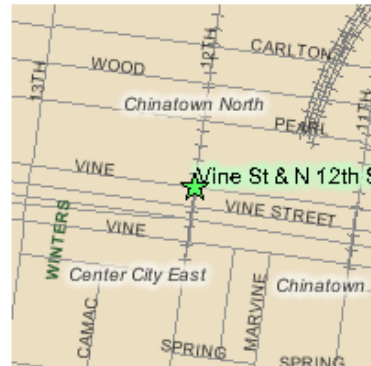
Banners-South Side of Vine Street-Between 12th an

Information | Purchase Options | Share Photo

Information

SHARE PHOTO | PURCHASE THIS PHOTO | ADD TO FAVORITES | SEE NEARBY PHOTOS | OPEN IN GOOGLE EARTH

Title	Banners-South Side of Vine Street-Between 12th an
Description	Banners-South Side of Vine Street-Between 12th and 13th Streets. Banner-Clem's Independent Theatre Supply House
Notes	
Address	Vine St & N 12th St
Date	2/21/1936
Creator	Hess, Wenzel J
Collection	DOR Archives
Collection ID	Public Works-35559-0-A
Topics	



See an error? Submit an [Error Report](#)



© City of Philadelphia, Department of Records

305 N 12th St
c. 7/8/1949

Advanced Options

- ☐ Include records without digitized media.
- ☐ Include records without a location.

Records changed anytime

Show 12 per page

Nearest to Farthest



Banners-South Side of Vine Street-Between 12th and 13th Streets. Banner-Clem's Independent Theatre Supply House
c. 2/21/1936



Reading Railroad Bridge-Over Vine Street-Between N 11th St & Vine St
c. 2/16/1951



OPEN IN GOOGLE EARTH (first 100 results)

[Clear Search](#)

[Bookmarks](#)

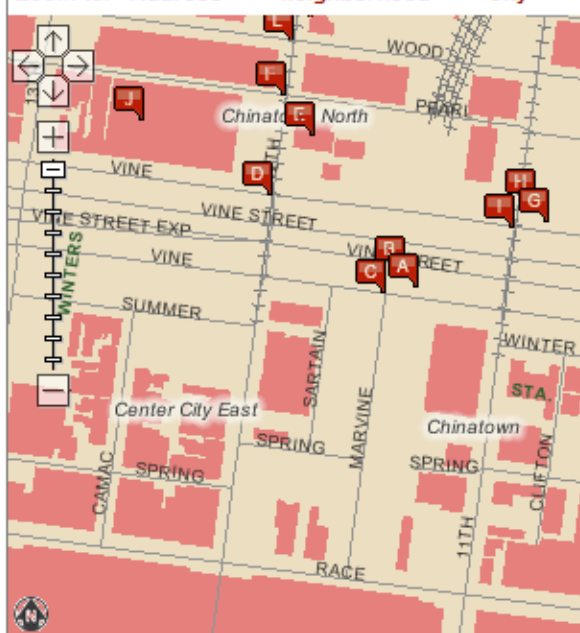
Keywords:

Topics : Any

Time period : Anytime



Zoom to: [Address](#) | [Neighborhood](#) | [City](#)



Advanced Options

☐ Include records without digitized media.

☐ Include records without a location.

Records changed

1 2 3 4 Next

Results 1 - 12 of 43 in displayed map area

Show 12 per page

Nearest to Farthest

A



Widening of Vine Street-East on Vine Street from Vine St & N Marv...
c. 8/25/1949

B



Widening of Vine Street-Looking West on Vine Street from Vine St & N Marv...
c. 8/25/1949

C



Widening Vine Street-Showing Removal of Reading R...
Vine St & N Marv...
c. 10/24/1949

D



Banners-South Side of Vine Street-Between 12th and Vine St & N 12th St
c. 2/21/1936

E



Illegal Water Connection-309-311 North 12th Street
309 N 12th St
c. 7/8/1949

F



Pearl Street-Between 12th and 13th Streets-Looking
Pearl St & N 12th...
c. 3/24/1930

G



Reading Railroad Bridge-Over Vine Street-Between N 11th St & Vine St
c. 2/16/1951

H



Reading Railroad Bridge-Over Vine Street-Between N 11th St & Vine St
c. 2/16/1951

I



J



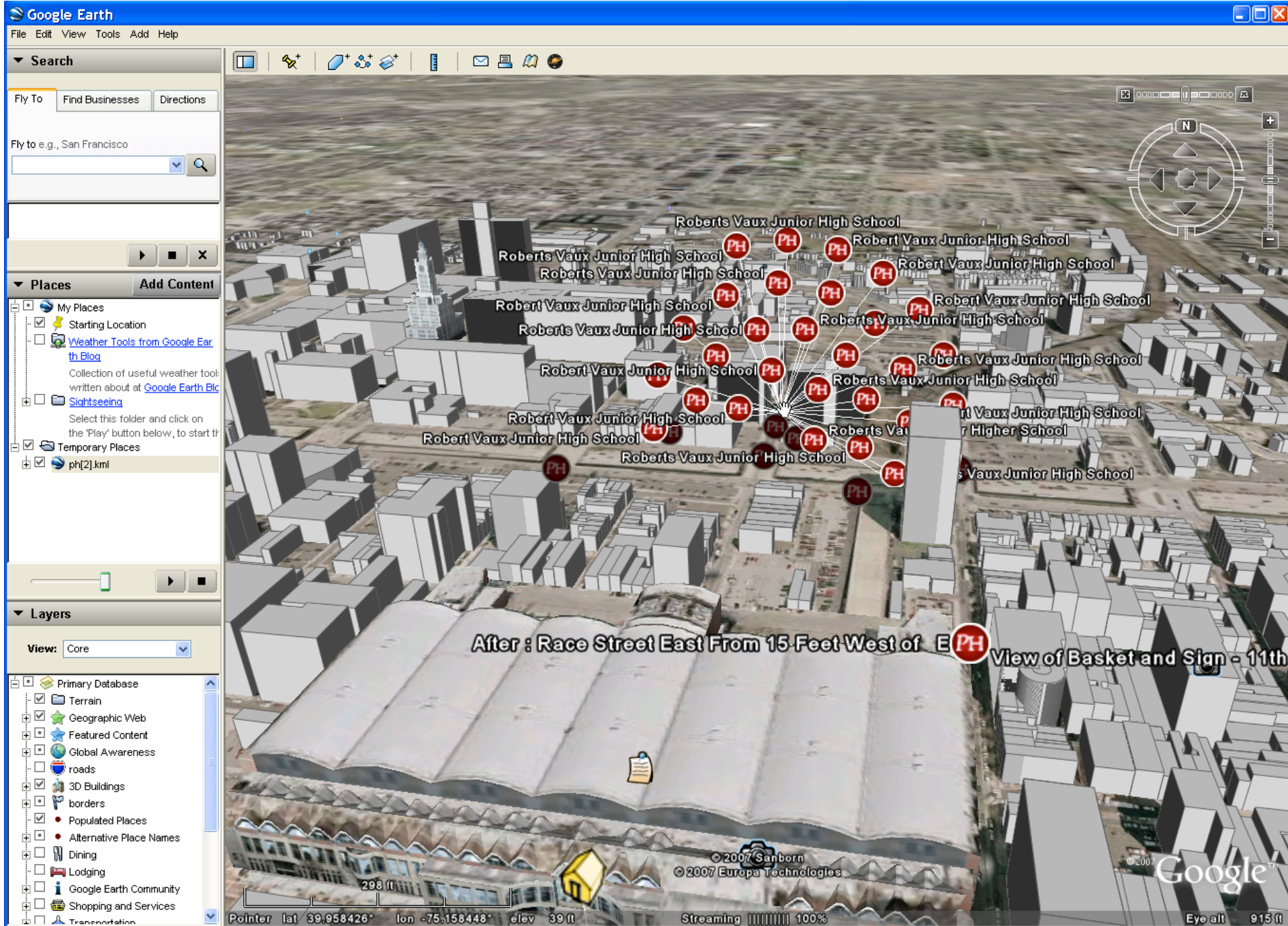
K

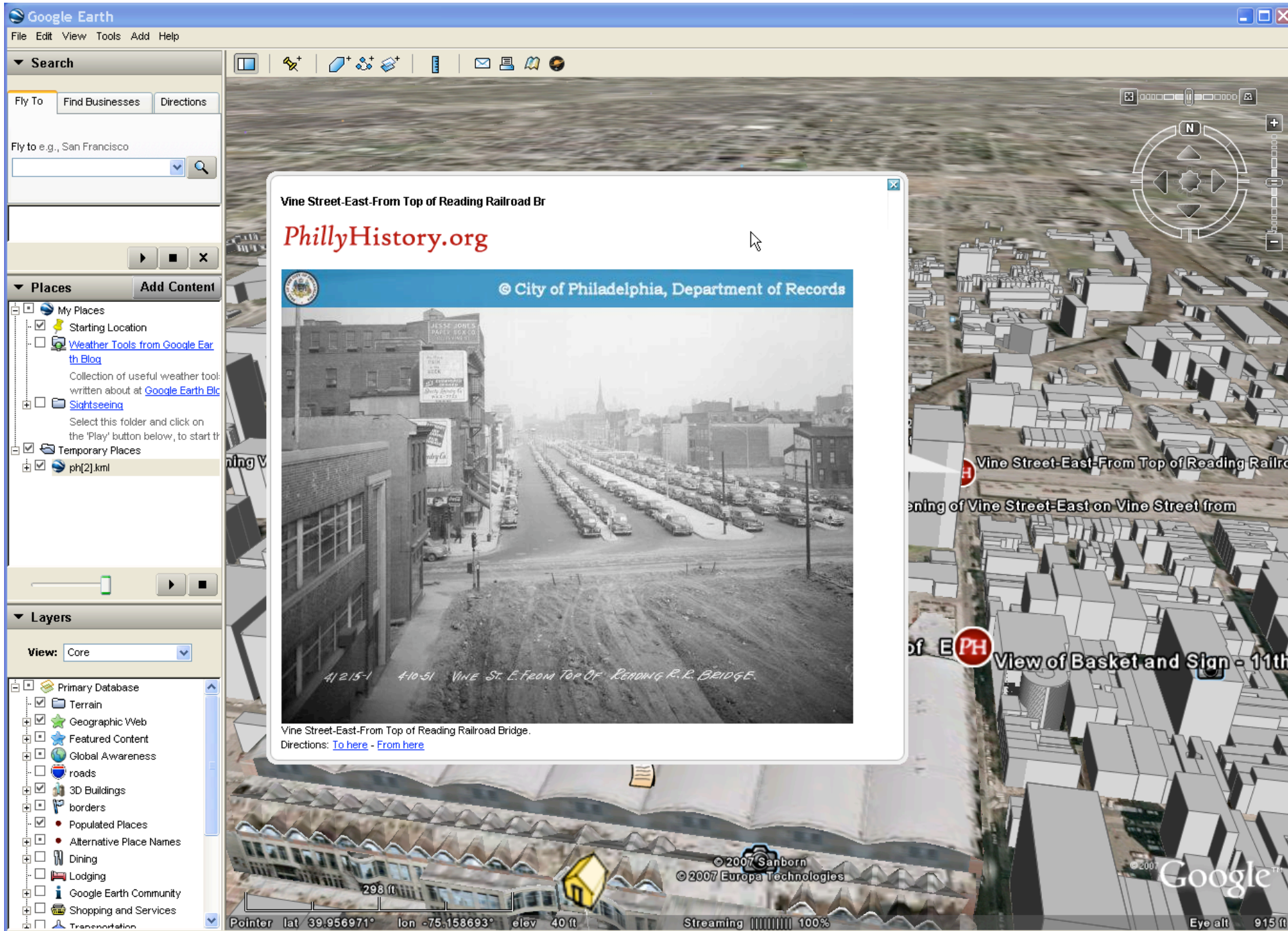


L



[OPEN IN GOOGLE EARTH](#) (first 100 results)





Sustainability

Prints, eCommerce, Order Fulfillment



E-Commerce

Information

Purchase Options

Share Photo

Purchase Options

8 x 10 Print. **\$20.00**
Unframed glossy print.
Qty

5 x 7 Print. **\$10.00**
Unframed glossy print.
Qty




About Prints

Black and white images are printed in color and may have some color tone.

The width to height aspect ratio of the original negative will determine how the image fills the print.

E-Commerce

Shopping Cart

Remove	Photo	Product	Quantity	UnitCost	Subtotal	
<input type="checkbox"/>		8 x 10 Print. Unframed glossy print. Public Works- 41807-22	1	\$20.00	\$20.00	<input type="button" value="Update"/>
<input type="checkbox"/>		8 x 10 Print. Unframed glossy print. Public Works- 41807-2	1	\$20.00	\$20.00	<input type="button" value="Update"/>
<input type="checkbox"/>		8 x 10 Print. Unframed glossy print. Schools-216-0	1	\$20.00	\$20.00	<input type="button" value="Update"/>
					Total:\$60.00	

Impact

- Over 1,500 registered users
- Over 45,000 site visits per month in 2007
- Over \$21,000 generated in past year
- Enormous amount of positive press and feedback from visitors

“I’ve become a PhillyHistory.org junkie ... This is the best use of taxpayer money I’ve heard of in a long time. I’d even be willing pay more taxes, if it would speed up the image ... ”

Duane Swierczynski, CityPaper



PhillyHistory.org

Map Your Memories

Robert Cheetham, Avencia Incorporated

7 November 2007

www.PhilllyHistory.org